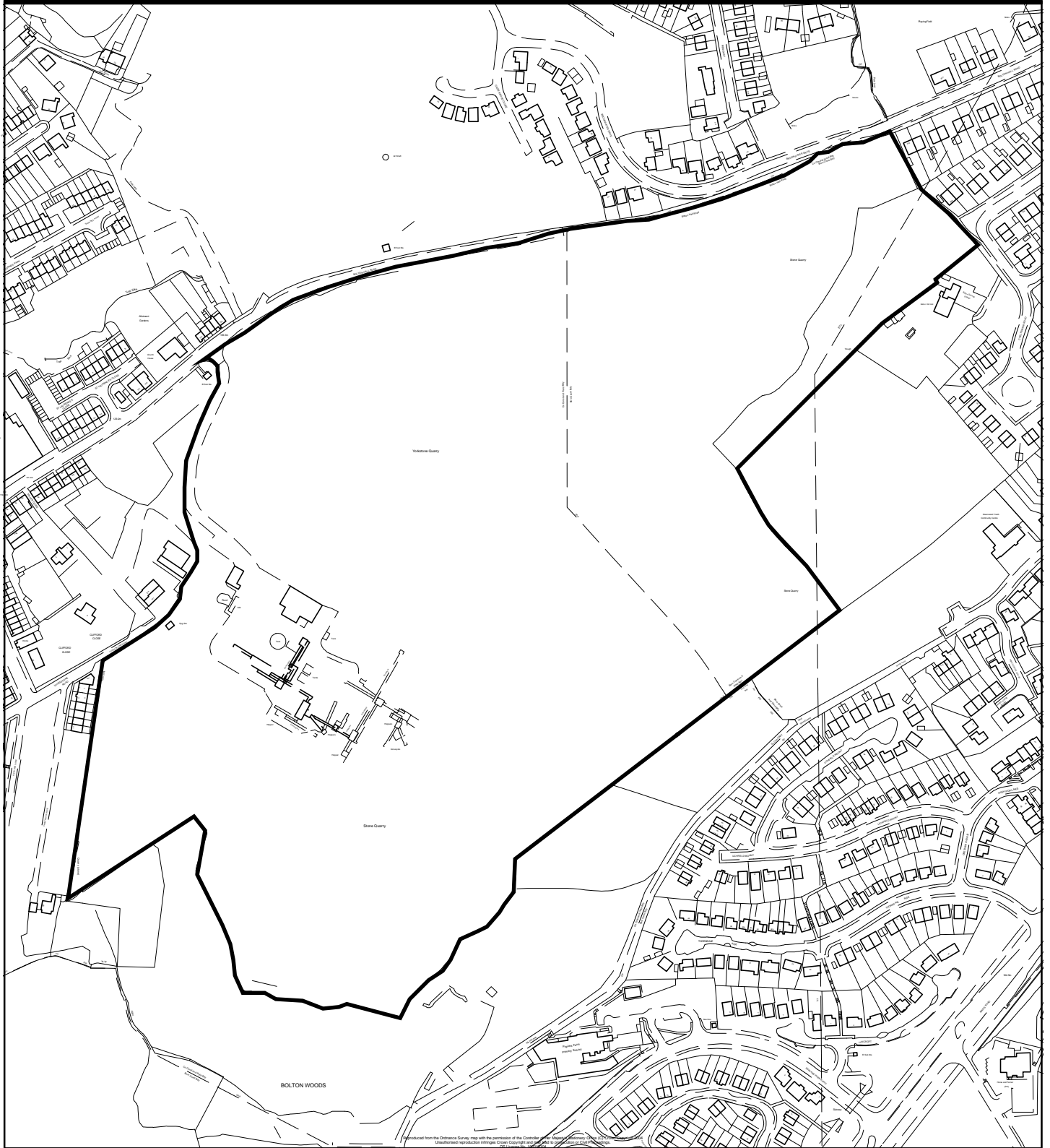




Replacement Unitary Development Plan for the Bradford District Post Inquiry Modifications



Mod. reference MOD/S/NR/1	Scale. 1:4,000	Key.  Area to be shown as an Active Quarry Site under Policy NR1
Site reference S/NR1.2	Site Area. 22.53 Ha	
Address Bolton Woods, Bradford.	OS Grid Ref. SE 1636SW	
 NORTH		© Crown copyright. All rights reserved. City of Bradford Metropolitan District Council 100019304